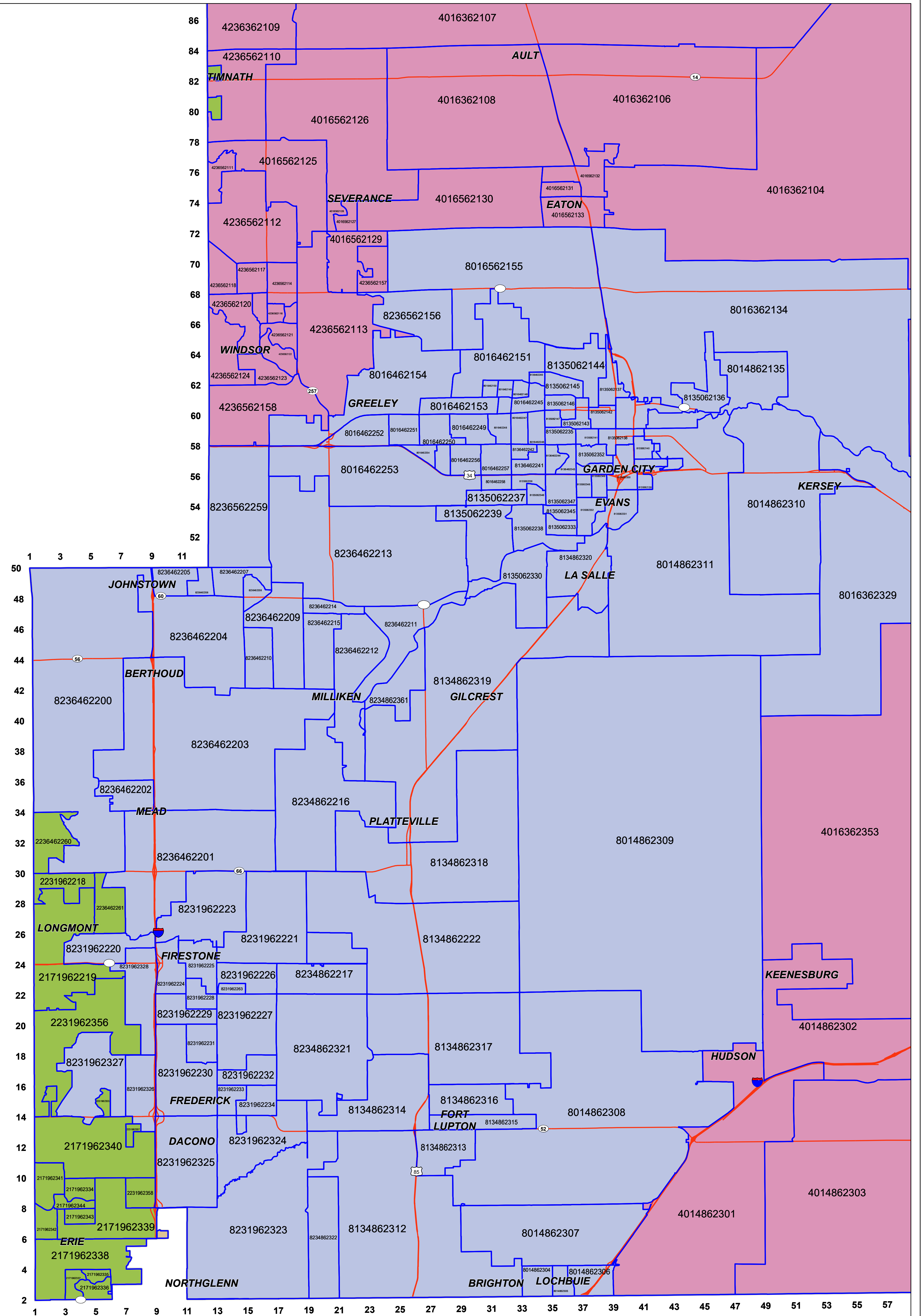









# Weld County - US Congressional District 2

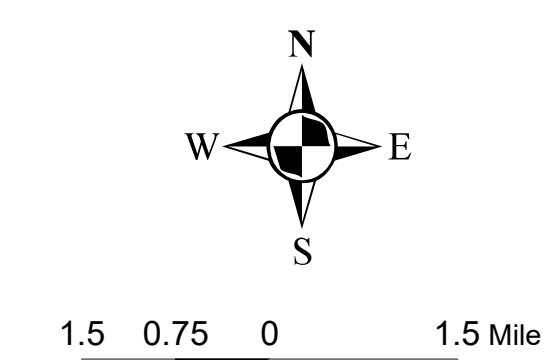


FROM THE OFFICE OF  
**CARLY KOPPES**  
 WELD COUNTY CLERK AND RECORDER

	Precinct		Congressional District 2
	Weld County		Congressional District 4
	Highway		Congressional District 7
			Congressional District 8

### Precinct Number Legend

1st Digit = US Congressional District  
 2nd & 3rd Digits = Senate District  
 4th & 5th Digits = House District  
 6th & 7th Digits = County ID Number  
 8th Digit = Commissioner District  
 9th & 10th Digits = County Assigned Number



**Disclaimer**  
 This product has been developed solely for internal use only by Weld County. The GIS database, applications, and data in this product is subject to constant change and the accuracy and completeness cannot be and is not guaranteed. The designation of lots or parcels or land uses in the database does not imply that the lots or parcels were legally created or that the land user complies with applicable State or Local law. UNDER NO CIRCUMSTANCE SHALL ANY PART OF THE PRODUCT BE USED FOR REAL ESTATE PURPOSES. WELD COUNTY MAKES NO WARRANTIES OR GUARANTEES, EITHER EXPRESSED OR IMPLIED AS TO THE COMPLETENESS, ACCURACY, OR CORRECTNESS OF SUCH PRODUCT, NOR ACCEPTS ANY LIABILITY ARISING FROM ANY INCORRECT, INCOMPLETE OR MISLEADING INFORMATION CONTAINED THEREIN.